

Wild Life Report

Form for seeking recommendation of Standing Committee of NBWL/SBWL.

PART - I & II

(To be filled up by User Agency)

A. General Details

A-1. Project Details

(i). Forest Clearance Required?: No

(ii). Proposal No. : FP/MP/MIN/4042/2019

(iii). Name of Project: Shivrajpur Crusher Stone Mining Quarry

(iv). Short narrative of the Project : Shivrajpur stone quarry over area 2.100 ha village shivrajpur, tehsil Rajnagar, district chhatarpur MP

(v). State : Madhya Pradesh

(vi). Category of the Project : Mining

(vii). Shape of project land : Linear

(viii). Distance of the project from the boundary of the Protected Area (in km.): 3.8

(ix). Estimated cost of the Project(Rupees in lacs) : 100

(x). Total period for which clearance is required (in year): 10

(xi). Total Project Area(in ha.): 2.1

(xii). Project Area under Protected Area (in ha.): 2.1

(xiii). Project Area under Non-Protected Area (in ha.): 0

(xviii). Project Area inside Wildlife Sanctuaries(in ha.): 0

(xiv). Project Area outside Wildlife Sanctuaries(in ha.): 0

(xv). Project Area inside Conservation Reserve(in ha.): 0

(xvi). Project Area outside Conservation Reserve(in ha.): 0

(xvii). Project Area inside National Park(in ha.): 0

(xviii). Project Area outside National Park(in ha.): 0

(xix). Project Area inside Ecologically Sensitive Zone(in ha.): 0

(xx). Project Area outside Ecologically Sensitive Zone(in ha.): 0

A-2. Details of User Agency

(i). Name : RAKESH KUSHWAHA

(ii). Address1 : Village Chandra nagar, Tehsil Rajnagar, Chhatarpur

(iii). Address2 : NIL

(iv). State : Madhya Pradesh

(v). District : Chhatarpur

(vi). Pin : 471001

(vii). Landmark : Rajnagar

(viii). Email address : rk6508077@gmail.com

(ix). Landline Telephone No. : 4854512

(x). Fax No. : NIL

(xi). Mobile No. : 8349871534

(xii). Website (if any) : NIL

(xiii). Legal status of User Agency : Others

A-3. Details of Person Making Application

(i). First Name: Rakesh

(ii). **Middle Name:** NIL

(iii). **Last Name:** Kushwaha

(iv). **Gender:** Male

(v). **Designation:** Applicant

(vi). **Address 1:** Village ChandraNagar, Tehsil Rajnagar, District Chhatarpur

(vii). **Address 2:** NIL

(viii). **State:** Madhya Pradesh

(ix). **District:** Chhatarpur

(x). **Pin:** 471001

(xi). **Landmark:** rajnagar

(xii). **Email Address:** rk6508077@gmail.com

(xiii). **Landline Telephone No.:** 495842

(xiv). **Fax No.:** NIL

(xv). **Mobile No.:** 8878849740

(xvi). Upload a copy of documents in support of the competence/authority of the person making this application to make application on behalf of the User Agency: [Annexure copy of documents in support of the competence](#)

B. Details of Land required for the Project

B-1. Details of Protected Area

B-1.1 No. of Divisions involved in Protected Area

Division wise details of land			
S.no	Division Name	Protected Area Name	Project Area under Protected Area
1.	Chhatarpur(T)	Panna National Park	2.1

B-1.2




Details of Districts involved

District wise breakup			
S.no	District Name	Project Area under Protected Area(ha.)	Project Area under Non-Protected Area(ha.)
1.	Chhatarpur	0	0

B-1.3 Component wise breakup

Component wise breakup			
S.no	Component	Project Area under Protected Area(ha.)	Project Area under Non-Protected Area(ha.)
1	Land	0	0

C. Maps of protected area

Division 1. : Chhatarpur(T)											
(i). Project Area under Protected Area (in ha.) : 2.1											
(ii). Nature of the Project : Linear											
(iii). No. of Segments : One											
<table border="1"> <thead> <tr> <th colspan="3">Patch/Segment wise details</th> </tr> <tr> <th>Segments</th> <th>Protected Area of segment(in ha.)</th> <th>KML file of protected area of segment</th> </tr> </thead> <tbody> <tr> <td>1.</td> <td>2</td> <td>  View File </td> </tr> </tbody> </table>			Patch/Segment wise details			Segments	Protected Area of segment(in ha.)	KML file of protected area of segment	1.	2	 View File
Patch/Segment wise details											
Segments	Protected Area of segment(in ha.)	KML file of protected area of segment									
1.	2	 View File									
(iv). copy of Survey of India Toposheet indicating boundary of protected area: Annexure Survey of India Toposheet											
(v). scanned copy of the Geo-referenced map of the protected area prepared by using DGPS or Total Station: Annexure scanned copy of the Geo-referenced map											

D. Justification for locating the Project in protected area and details of alternates examined :(i). copy of note containing justification for locating the Project in protected area: [Annexure Justification](#)

(ii). Whether a copy of map indicating location of alternative examined is required to be provided: No

(a). Reason for not providing such map Not Required

E. Employment likely to be generated

(i). Whether project is likely to generate employment ? : Yes

(a). Permanent/Regular Employment(Number of persons): 20

(b). Temporary Employment(Number of person-days): 10

E. Displacement of People due to the project, if any

(i). Whether project involve displacement?: No

G. Status of Environmental clearance

(i). Whether the Project requires Clearance under the Environment (Protection) Act 1986 ? : Yes

(a). Status of the Environmental Clearance to the Project : EC application yet to be submitted

H. Whether proposal is for investigation/survey

(H- Details of the Bio diversity Impact Assessment report in case the proposal involves use of more than 2). 50 ha. NP/WLS.

(a).Copy of the Bio diversity Impact Assessment report: [Annexure Copy of Bio diversity Impact Assessment report](#)

(H- Information on the projects undertaken by the proponent agency in the past in Protected Areas
3).

(a).Upload file: [Annexure Information on the projects undertaken by the proponent agency in the past in Protected Areas](#)

(H- Details regarding compliance of the conditions on each proposal
4).

(a).Upload file: [Annexure Details regarding compliance of the conditions on each proposal](#)

(H-5).Whether any matter related to the project is sub judice in any court of law?: No

1-5. Brief details of prospecting activities undertaken in the mining lease.

(i). Detail of prospecting activity under taken in the mining lease: no

1-5.1 Details of bore holes drilled for prospecting :

Bore holes drilled for prospecting				
S.no	No. of Bore holes forest land	Diameters(inch) forest land	No. of Bore holes non-	Diameters(inch) non-forest land

			forest land	
1	1	1.5	1	1.5

1-5.2 Estimated Reserve along with accuracy and confidence level

Estimated Reserve along with accuracy and confidence level						
Mineral	Estimate Reserve forest land (million tones)	% forest land accuray	% forest land confidence	Estimate Reserve non-forest land (million tones)	% non-forest land accuray (+ -)	% non-forest land confidence
Granite	180530	200000	180530	180530	171504	171504

1-6. Details of approval under the Forest(Consevation) Act,1980 obtained for undertaking prospecting activities in the Protected Area located in the mining lease

Print page